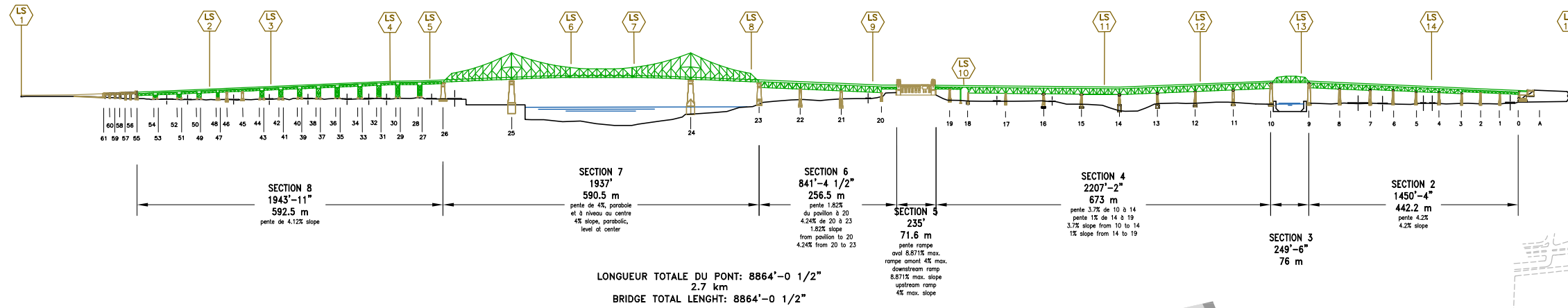


ÉLÉVATION
ELEVATION

LS 00 STRUCTURE DE SIGNALISATION DES VOIES No.00
LANE SIGNAL STRUCTURE NUMBER No.00

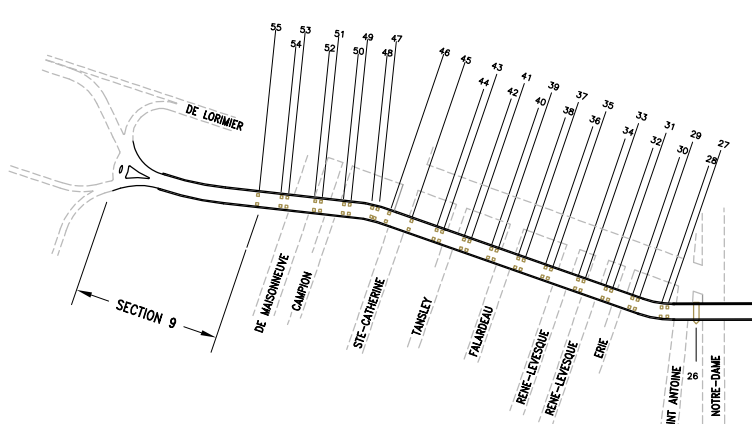


RIVE SUD
SOUTH SHORE

MONTREAL
MONTREAL

ÎLE Ste-HÉLÈNE
ST-HELEN'S ISLAND

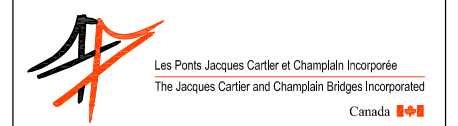
ÎLE NOTRE-DAME
ISLAND



Rampe aval
Downstream ramp

Pavillon de l'île
Sainte-Hélène
St-Helen's Island
Pavilion

Rampe amont
Upstream ramp



PONT JACQUES-CARTIER
PLAN REPÈRE

JACQUES-CARTIER BRIDGE
LOCATION PLAN

Echelle Scale	Date Date	2009-07
Dessiné / Drawn	Vérifié / Checked	No. Contrat Contract No.
Conçu / Designed		No. Dessin Dwg. No.
Approuvé / Approved		Rev. rep-JC 2009